



Migrants and Local communities Actively GROWing together for inclusive societies

Deliverable Title	D 7.1 Visual geospatial map
Deliverable Lead:	UBSM
Partner(s) involved:	NACU, UCU, SIS
Related Work Package:	Work Package 7 - Observatory on inclusive communities
Related Task/Subtask:	Task 7.2, 7.3
Dissemination Level:	Public
Due Delivery Date:	28 February 2025
Actual Delivery:	24 February 2025
Project Number	101147104
Instrument	CERV-2023-CITIZENS-CIV
Start Date of the Project	01 June 2024
Duration	24 months



**Funded by
the European Union**

Funded by the European Union. Views and opinions expressed are however those of the author(s) only and do not necessarily reflect those of the European Union or the European Education and Culture Executive Agency (EACEA). Neither the European Union nor EACEA can be held responsible for them.

Description:

MILAGRO Project Observatory (<https://observatory.milagroproject.eu/>) is a sub-website of the MILAGRO Project (<https://milagroproject.eu/>) that observes various organizations that are involved with migrants.

The main feature of the website is the map showing the locations of the organizations. The base map is based on the OpenStreetMap map, that is available under the Open Data Commons Open Database License (ODbL), while the information about the organizations is provided by the MILAGRO Project. Basic information about the organizations is shown on the map itself, and additionally, each organization has its own page with more details.

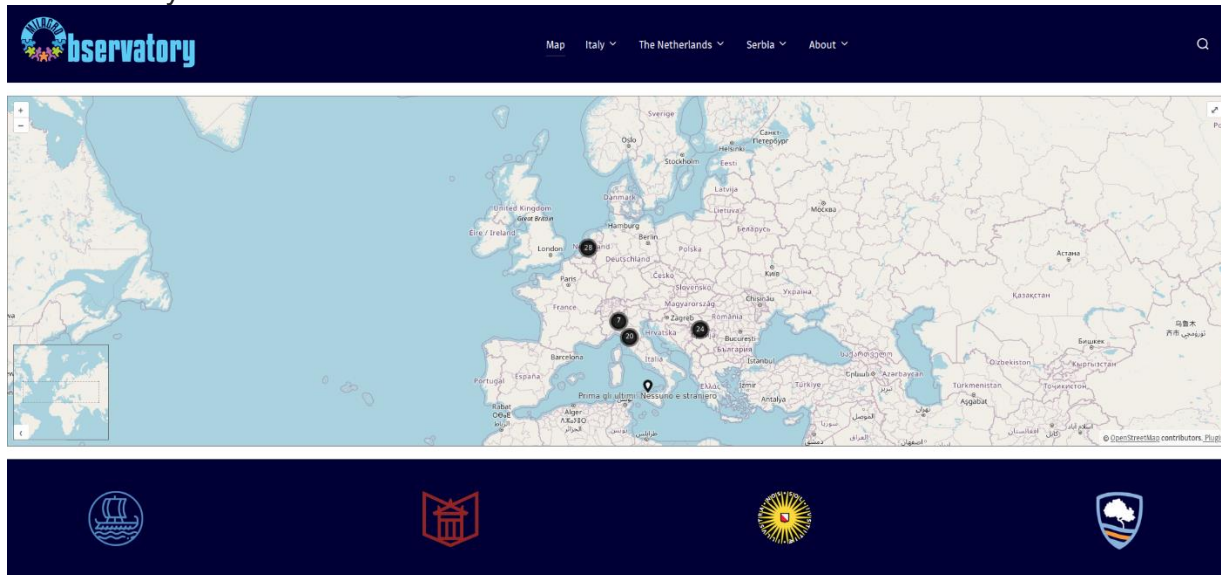
On this page, the narrative information about the organization is entered as rich text, while the structured data is entered as metadata that is displayed in a way convenient for the website visitors. This enables easy editing for the MILAGRO Project editors, comprehensible view of the information for the website visitors, and the ability to import or export the data in the future. Each organization page is also accessible from the website menu.

A useful feature of the website is that by pressing on the coordinates of an organization on a smartphone device, the device should open them in its own map software, that could later be used to show a route to the organization and for similar purposes.

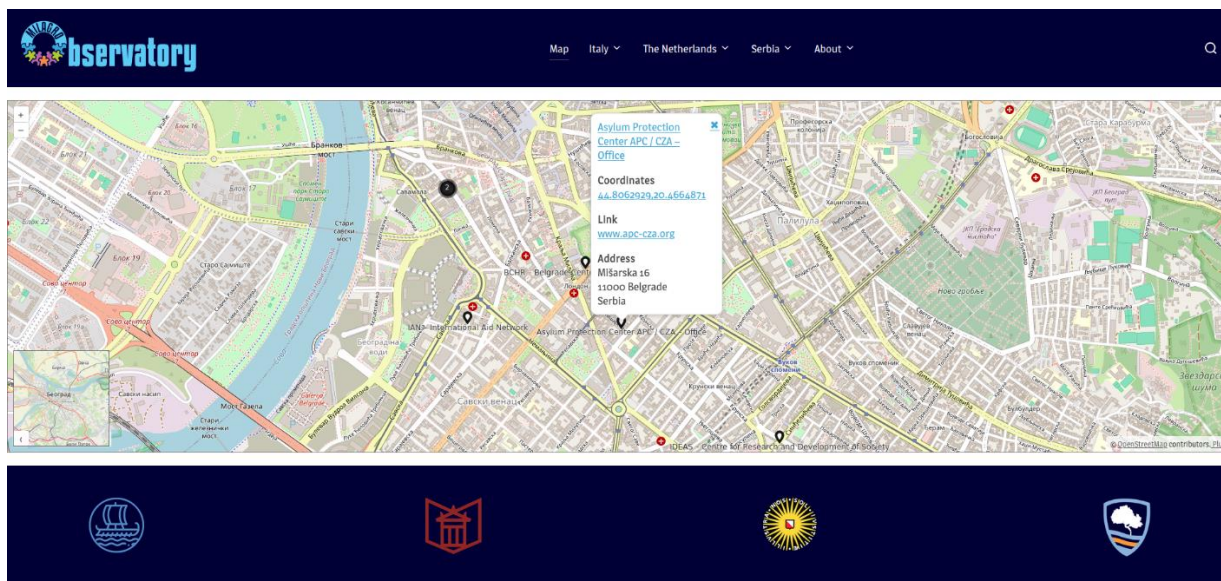
The website otherwise has the same features as the main website. It is also possible to access the Observatory portal from the main project website, where the Observatory page is indicated.

As with the main website, it is clearly indicated that this is part of an EU-funded project via its appropriate disclaimer.


01 MILAGRO observatory start.png The start page of the Milagro Project Observatory.



02 MILAGRO observatory Belgrade.png The map zoomed in on Belgrade, showing observed organizations.



03 MILAGRO observatory APC.png One of the organization pages, showing organization description and metadata.



The screenshot shows a web browser displaying the page <https://observatory.milagroproject.eu/asylum-protection-center-apc-cza/>. The website has a dark blue header with the MILAGRO observatory logo on the left and navigation links (Map, Italy, The Netherlands, Serbia, About) on the right. The main content area is white and features the title "Asylum Protection Center APC / CZA – Office" in blue. Below the title, there are sections for "Objectives:" and "Activities:", each followed by a bulleted list. At the bottom, there are three columns: "Coordinates" with a map and a coordinate string, "Contact" with links to the website, email, and phone number, and "Address" with the physical location in Belgrade, Serbia.

Objectives:


- To provide legal protection to migrants, asylum seekers and persons who have received asylum, informs them about their legal position in the country – rights and obligations, existing procedures, about ways of protecting and exercising rights, our organization reports abuses, fights against human trafficking and smuggling, as well as protection against specific cases of discrimination from individuals or institutions
- To offer psychological protection and psychological assistance (individual, group, family assistance and intervention in crisis), through psychological counseling and therapy
- To help social integration

Activities:

- Direct help
- Shelter
- Legal aid
- Psychological support

Coordinates

64.8062929, 20.4664871



Contact

- www.apc-cza.org
- sediste@apc-cza.org
- Information: +381 11 323 30 70

Address

Mišarska 16
11000 Belgrade
Serbia

04 MILAGRO observatory APC smartphone.png An excerpt from the same page, showing optimization for smartphone devices.

